-The Side Not Being Told: Is Jeffrey Epstein's Zorro Ranch Insulated?

Corey Lynn 2019-07-28 (Edited and updated for clarity and elaboration by G.W.Long)

There is a side to Zorro Ranch that is not being told. The fox is surrounded by the well-connected King family on all sides, a solar station to the west, and Hollywood to the north. Child sex trafficking is at the center of the Epstein investigation, but there may be much more going on than meets the eye, and Zorro Ranch appears to be insulated.

• Jeffrey Epstein purchased the New Mexico ranch from Gov. Bruce King in 1993 – the year Bill Clinton became President – Jim Baca was brought on by Clinton and Bill Richardson worked with Clinton on the NAFTA passage – both of which received thousands in campaign contributions from Epstein.

• Over 20,000 acres of Hollywood landscape sits just north of Epstein's land, purchased by fashion designer Tom Ford in 2001 – another name in Epstein's black book.

• In addition to Epstein giving over $50,000 in campaign funds to former AG Gary King, the King family's land surrounds Zorro Ranch, and their political and defense connections go all the way up to ballistic missiles.

Jeffrey Epstein was taken into custody on July 6, 2019, on charges of sex trafficking minors and conspiracy to engage in sex trafficking of minors. The indictment states he conspired with others to carry out these acts.

In creating and maintaining this network of minor victims in multiple states to sexually abuse and exploit, Jeffrey Epstein, the defendant, worked and **conspired with others, including employees and associates who facilitated his conduct** by, among other things, contacting victims and scheduling their sexual encounters with Epstein at the New York Residence and the Palm Beach Residence.

Whereas they do not specify his New Mexico ranch in the indictment, Zorro Ranch is being investigated by New Mexico authorities assisting federal authorities in New York. They are currently interviewing people who allege they were abused by Epstein at the ranch. In a 2015 court filing in Florida,

Epstein was accused of sexually abusing a 15-year-old girl in New Mexico and other locations.

In 2008 Jeffrey Epstein pleaded guilty to soliciting a minor for prostitution in a plea deal that only required him to spend 13 months in jail, of which he served most of in his Palm Beach office on "work release." There were dozens of victims, a 50-page indictment on sex trafficking charges that was shelved, and a secret plea deal that concealed the full extent of his crimes and granted immunity to any potential co-conspirators. It stunk and is now in the spotlight again.

A judge recently ruled for the unsealing of up to 2,000 pages of judicial documents to show evidence of whether Epstein and his partner Ghislaine Maxwell were recruiting underage girls in an international sex trafficking operation.

Epstein's connections are vast, ranging from the Hollywood elite to billionaires, politicians, and presidents. Before getting into the political "resumes" that surround this ranch, take a look at the overall landscape to get a visual sense of the lay of the land.

The Lay of The Land Surrounding Zorro Ranch

Epstein purchased Zorro Ranch, consisting of nearly 8,000 acres, in 1993 from former Gov. Bruce King. It is assumed he purchased it under his real name at that time, but I was unable to trace the records from 1993. However, the Santa Fe County Assessor's records do reflect Jeffrey Epstein under Zorro Ranch Trust in 2011, which later switched to Cypress Inc. in 2013. Though his name is not indicated on the Cypress Inc. records, the New Mexico State Land office provided the state AG's office with documents indicating that Cypress Inc. is owned by Jeffrey Epstein. They are currently looking into 1,244 acres of state trust land that Cypress Inc. has leased since 1997.

2011 NOTICE OF VALUE

THIS IS NOT A TAX BILL

Property Listed and Valued as of January 1, 2011

DOMINGO P. MARTINEZ
SANTA FE COUNTY ASSESSOR
P.O. BOX 126 • SANTA FE, NM 87504
Phone (505) 986-6300 • Fax # (505) 986-6316
E-mail: assessor@santafecounty.org • Website: www.santafecounty.org/assessor

THIS VALUE WILL BE A FACTOR IN DETERMINING YOUR 2011 PROPERTY TAX BILL

RETAIN THIS PORTION FOR YOUR RECORDS

THIS IS THE ONLY NOTICE OF VALUE YOU WILL RECEIVE UNLESS YOU ARE THE OWNER OF PERSONAL PROPERTY OR TAXABLE LIVESTOCK.

ZORRO RANCH TRUST
EPSTIEN, JEFFERY
49 ZORRO RANCH RD
STANLEY NM 87056-9743

5645

Official Mailing Date
April 15th, 2011

Protest Deadline
May 16th, 2011

Location ID
960002643

INSTRUCTIONS FOR PROTESTING AND FILING OF EXEMPTIONS ARE ON THE REVERSE SIDE.
FOR ASSISTANCE, CALL (505) 986-6300, BETWEEN THE HOURS OF 8:00 AM - 5:00 PM MONDAY - FRIDAY.

▼ NET TAXABLE VALUES WILL BE ALLOCATED TO GOVERNMENTAL UNITS IN SCHOOL DISTRICT

ALWAYS USE LOCATION ID AS REFERENCE
These values reflect analysis of 2010 market value.

School District	UPC #	Property Use
8T-R	1-052-070-350-118-000-000	SINGLE RESIDENTIAL

PROPERTY LEGAL DESCRIPTION

20,21,22,23,26,27,28, AND
SEC 2,3,4,8,9,10,11,14,15,17,
T12N R 9E S15 7560.00 AC
13-9-35

LOCATION ADDRESS

49 ZORRO RANCH RD, STANLEY

PROPERTY VALUE INFORMATION

FULL VALUE LAND	$	114,790
Agric. Land		40,820
FULL VALUE Structure(s)	$	17,653,363
TOTAL FULL VALUE	$	17,808,973
LIVESTOCK FULL VALUE	$	
TAXABLE VALUE (at 1/3 FULL VALUE)	$	5,936,324

EXEMPTIONS

Head of Family	$	0
Veteran	$	0
NET TAXABLE VALUE	$	5,936,324

2013 NOTICE OF VALUE

DOMINGO P. MARTINEZ
SANTA FE COUNTY ASSESSOR
P.O. BOX 126 • SANTA FE, NM 87504
Phone (505) 986-6300 • Fax # (505) 986-6316
E-mail: assessor@santafecountynm.gov
Website: www.santafecountynm.gov/assessor

Property listed and valued as of January 1, 2013

THIS IS NOT A TAX BILL

This is the only notice of value you will receive unless you are the owner of personal property or taxable livestock.

Location ID
960002643

Official Mailing Date
April 1st, 2013

Protest Deadline
May 1st, 2013

Key Code
REAL047014

175485 960002643 REAL PROPERTY MIXED AADC 710

CYPRESS, INC
PORT OF SALE
9100 HAVENSIGHT STE 15/16
ST THOMAS VI 00802

51852

INSTRUCTIONS FOR PROTESTING AND FILING OF EXEMPTIONS ARE ON THE REVERSE SIDE.
FOR ASSISTANCE, CALL (505) 986-6300, BETWEEN THE HOURS OF 8:00 AM - 5:00 PM MONDAY - FRIDAY.

▼ NET TAXABLE VALUES WILL BE ALLOCATED TO GOVERNMENTAL UNITS IN SCHOOL DISTRICT

ALWAYS USE LOCATION ID AS REFERENCE

School District	UPC #	Property Use
8T-R	1-052-070-350-118-000-000	SINGLE RESIDENTIAL

Location Address 49 ZORRO RANCH RD, STANLEY

Property Legal Description
20,21,22,23,26,27,28, AND SEC 2,3,4,8,9,10,11,14,15,17, T12N R 9E S15 7560.00

2012 (Last Year's) Property Value Information These values reflect analysis of 2011 market value			2013 (This Year's) Property Value Information These values reflect analysis of 2012 market value		
Full Value - Land:	$	114,790	Full Value - Land:	$	114,790
Agricultural Land:	$	40,820	Agricultural Land:	$	40,820
Full Value - Structures:	$	18,186,406	Full Value - Structures:	$	18,186,406
Total Full Value:	$	18,342,016	**Total Full Value:**	$	18,342,016
Taxable Value: (1/3 of Full Value)	$	6,114,005	**Taxable Value: (1/3 of Full Value)**	$	6,114,005
Head of Family Exemption	$	0	Head of Family Exemption	$	0
Veteran's Exemption:	$	0	Veteran's Exemption:	$	0
Net Taxable Value:	$	6,114,005	**Net Taxable Value:**	$	6,114,005
2012 Tax Rate:	$	0.0195740	*2013 Estimated Tax Rate:		0.0195740
2012 Tax Amount:	$	119,675	*2013 **Estimated** Tax Amount	$	119,675

According to county records, he began constructing stable, detached garages, and homes in 1994 and began building his **33,339** square-foot mansion in 1999. What an interesting number to land on for square feet. Of course, by the time the multiple porches and patios were added, the overall square footage of this monstrosity came to **57,420 (ed.-equals 9)**.

LAND DETAIL

Extension	Line	Type	Square Footage	Acreage
1	1	Ag Market	329270040	7559
1	3	Residential	43560	1

PRIMARY STRUCTURES DETAIL

Extension	ID	Type	Square Footage	Year Built	Bedrooms	Sketch (click image to download)
R01	D	Dwelling	33339	1999	4	
R01	1	Open Masonry Porch	180			
R01	2	Brick Patio	288			
R01	3	Wood Deck	1054			
R01	4	Enclosed Masonry Porch	100			
R01	5	Brick Patio	4458			
R01	6	Open Masonry Porch	900			
R01	7	Open Masonry Porch	55			
R01	8	Concrete Patio	7400			
R01	9	Enclosed Masonry Porch	250			
R01	10	Flagstone Patio	2271			
R01	11	Flagstone Patio	2361			
R01	12	Open Masonry Porch	936			
R01	13	Balcony	936			
R01	14	Flagstone Patio	300			
R01	15	Brick Patio	2016			
R01	16	Brick Patio	576			
		Total Square Footage	57420			

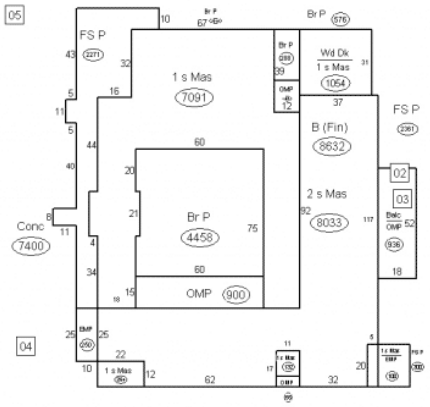

It has been reported that the Kings still own land surrounding Epstein's property, but it wasn't stated as to just how much land, which Kings, and where those parcels are located. Nor do they seem to be reporting on the extensive landmass to the north, used by Hollywood for filming over 30 movies, and purchased by Tom Ford in 2001, who just so happens to be included in Epstein's little black book.

Below is a map detailing all of the parcels with their respective owners. To be clear, the Kings own land under many names. Also, note that the State of New Mexico owns land adjacent in addition to a chunk of land right smack in the middle of Epstein's parcel. There are two smaller parcels also owned by Cypress/Epstein, indicated on the map that both fall within his overall large parcel. And, Alexander LLC is a small representation of the bigger land just to the north that is also under the name Alexander LLC, which makes up the large parcel used for Hollywood movies.

Jeffrey Epstein's Zorro Ranch in Stanley New Mexico

Almost completely insulated by the King family and the state of New Mexico

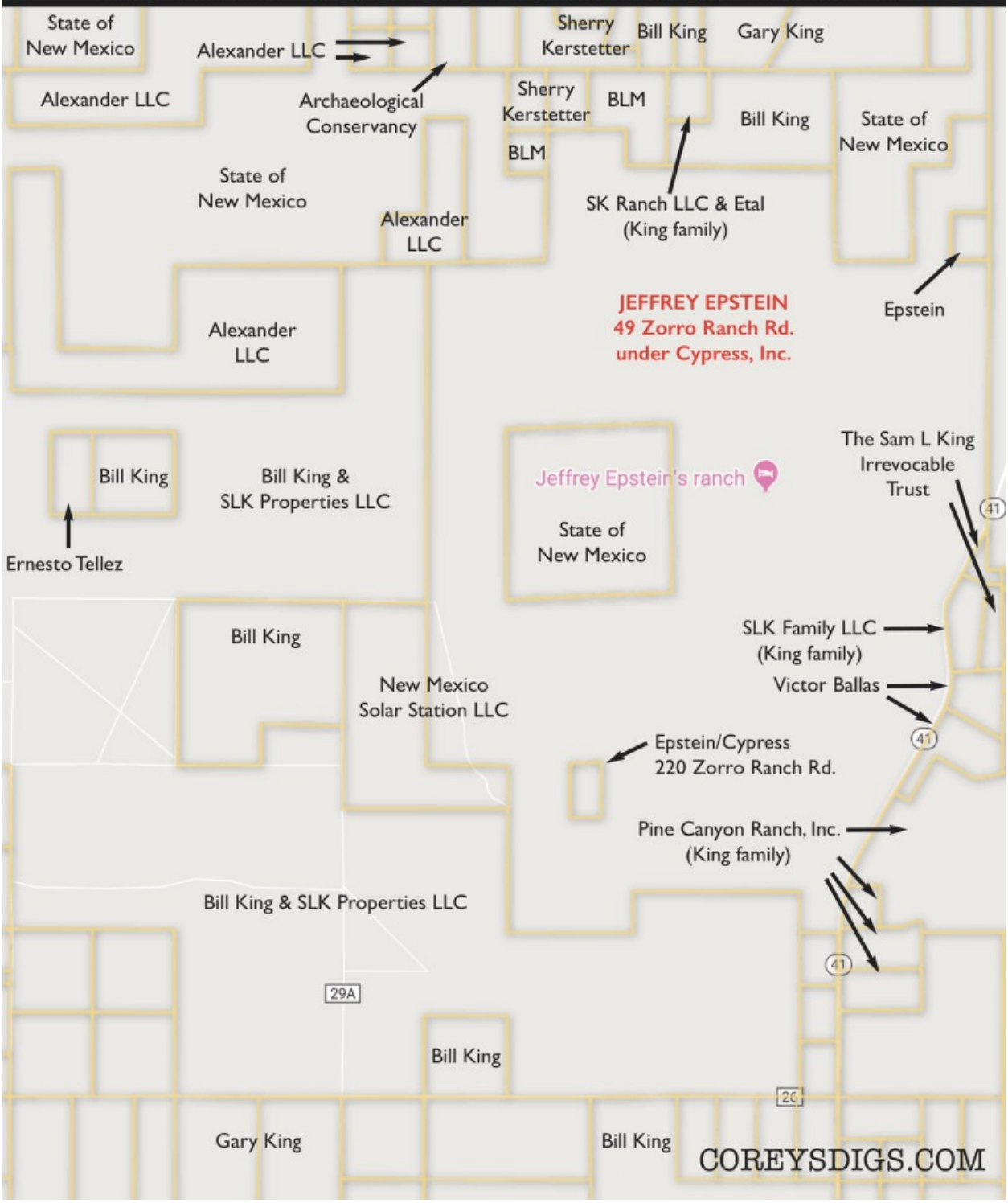

2 planes
2 homes
Jeffrey Epstein's ranch
mansion
NM parcel
possible
fracking
hanger &
airstrip
possible
fracking
41
home
stable &
buildings
broadcast
system

Why is this so significant that politicians, the government, and Hollywood all insulate Epstein's property? There has been victim testimony alleging that they were taken to his ranch in Mexico and sexually abused, which is now under investigation. How is it that no one knew this was taking place? And the bigger question is, what else may have been happening at this ranch?

Points of Interest:

1) Wedged between Bill King's parcel and Epstein's is a parcel owned by New Mexico Solar Station LLC, which is interesting because it was purchased in 2006, yet the land remains vacant. The organizer listed on this parcel is Max Lee Kiehne, a longtime Santa Fe rancher and owner of Centerfire Property among other ventures. He was a 2010 campaign donor to Gary King and serves on a committee for the NM Cattle Grower's Association along with Bill King.

Kiehne graduated from Harvard in 1968 and seems to have a fascination with space based on his Twitter account. He only follows 33 individuals and organizations on Twitter, and in addition to the astronauts, NASA, and space-related pages, he also follows Bill Gates, Virgin, and Richard Branson.

Michihiko Takahashi is listed as the agent on the New Mexico Solar Station LLC and also works in real estate for Kiehn's Centerfire Property. He graduated from the University of New Mexico and worked as a financial manager for Raycom Media Inc. and was the CFO for KASA, which is a local television broadcast station.

What's not clear is what this solar station is for and why the land has sat vacant since 2006. What's curious is that there would appear to be some form of broadcasting setup on Epstein's land just east of this "solar station" parcel.

In reviewing all of this, one can't help but flashback to last year's FBI lockdown of the solar observatory in Sunspot, in southern New Mexico, with a telescope that is overseen by the New Mexico State University. The alleged story being purported by the news is that a complete FBI lockdown, along with a Blackhawk helicopter, and the closing of a post office was the result of a potential pedophile working there. Not much detail surfaced thereafter.



2) Here's where it gets interesting. Epstein has an airstrip and hanger at the south end of the property, yet there are two Cessnas stashed 2.85 miles north, just over the ridge at the far northwest end of his property. There is also a dirt road leading to that end where two homes sit. It's a short walk from the furthest home up over the ridge to the planes. Why are these two planes not located in the hanger right next to the airstrip? Notice their position with the trees around them and the ridge itself.

Google

2 Homes at the base of the ridge just south of planes


2 planes
2.85 miles
from hanger
& airstrip

(Update 7/27/19: After this article was published, it was suggested that these planes may very well have been flying over, were captured on satellite, and created an optical illusion that they are at ground level. This is entirely plausible.)

3) The State of New Mexico owns a section of land right smack in the middle of Epstein's parcel. The land is entirely vacant except for this structure built into the ground at the southern end. Being unable to determine exactly what this is, one would think a government employee might be required to visit this structure at times, which would take them straight through Epstein's property.

PROPERTY INFORMATION

Parcel Number: 910005895

Find all properties around this property.

Printer friendly version of this property.

UPC: 1051071262282000000

Physical Address:

0 UNASSIGNED

EDGEWOOD, NM 87015

Owner Name:

STATE OF NEW MEXICO

Find all properties for this owner.

Owner Mailing Address:

PO BOX 2087

SANTA FE, NM 87504

Tax Code Area: 8T-N

Section Township Range:

S9 T12N R9E

Legal Description:

FOR MAPPING PURPOSES ONLY T12N R 9E S 9 STATE PROP TAX EXEMPT

Plat Book:

N/A

Most Recent Deed:

Neighborhood: 5211004

Stanley




31'



4) The "ranch" portion at the main entrance of Zorro Ranch is outfitted with a stable, paddocks, and other facilities, yet in this aerial view it wouldn't appear as though there are any animals on site. The entire "ranch" seems to be devoid of animals. Perhaps they are no longer on-premises, or there are animals inside the stable? The mansion resides further up Zorro Ranch Road to the north.

Extension	ID	Type	Square Footage	Year Built	Bedrooms	Sketch (click image to download)
						03 04 05
R05	D	Dwelling	2754	1994	4	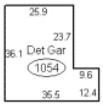
R05	1	Open Frame Porch	1405			
R05	2	Flagstone Patio	1668			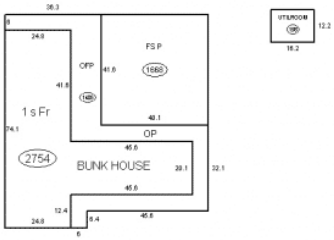
		Total Square Footage	5827			

Extension	ID	Type	Square Footage	Year Built	Bedrooms	Sketch (click image to download)
R06	D	Dwelling	494	1999	3	
R06	1	Open Frame Porch	960			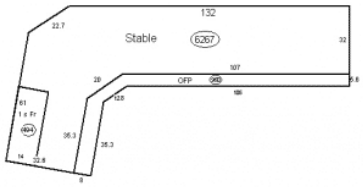
		Total Square Footage	1454			

5) Without being an expert on fracking, it would appear that these could be potential fracking areas throughout Epstein and the King's parcels. New Mexico is currently the third largest producer of oil in the US, though fracking seems to be in the hot seat right now. Perhaps they've had success and brought in a stream of revenue from this?

6) Whereas several reports reflect a photo of a labyrinth behind Epstein's mansion, based on aerial footage from January 8, 2018, it would not appear to be three-dimensional at all. It looks much like paint with a pile of rocks on top of the "shrubs" with dirt tracks rolling across it as well. Even if the grass and shrubs died off and they let it go, it seems strange that it would take on this appearance. Given the background of those surrounding this property, as documented further down, it gives one pause as to what might be underneath this section of land.

This is curious, as the same thing was observed at the tennis courts on his Little St. James Island. This first photo was published by Reuters, and the labyrinth appears to be three-dimensional and legit, but there is no date on it, so it's hard to say how old this photo might be. Perhaps it was dressed up for when they hosted big functions and weddings at the property years back? The photos following the Reuters photo represent what satellite images show from 2018.

Zorro Ranch, Epstein's New Mexico property. Photo: Reuters/REUTERS

https://nypost.com/2021/12/13/inside-the-abandoned-sex-dens-jeffrey-epstein-shared-with-ghislaine-maxwell/

7) Just north of Epstein's property is again bordered by land owned by the King family, as indicated in the map shown at the beginning. Just after that is the land listed as Alexander LLC, which represents several smaller parcels (some not highlighted in red below) along with a very large parcel, which encapsulates leased and deeded land, an airstrip and hanger, a ranch, and the Silverado movie set. Over 30 movies have been filmed across this land. In 2001 fashion designer Tom Ford purchased this 20,000+ acres of the beautiful Cerro Pelon Ranch. Ford is listed in Epstein's black book. Is it any wonder as to how they know one another? Additional information and photos of this land can be viewed here, which hosts an interesting map overlay on Manhattan and Central Park, NYC.

The Mythical City of Atlantis as described by Plato

More likely: https://katz.sas.upenn.edu/resources/blog/words-and-images

…the Shabbetians did use the Lurianic concepts of sparks trapped in impurity and pure souls being mixed with the impure to justify some of their **antinomian** actions.

“Antinomianism has been considered to teach that **believers have a "license to sin"[6] and that future sins don't require repentance**.[7] Johannes Agricola, to whom Antinomianism was first attributed,[8] stated "If

you sin, be happy, it should have no consequence."[9]"

https://en.wikipedia.org/wiki/Lurianic_Kabbalah
https://en.wikipedia.org/wiki/Merkabah_mysticism

Little Saint James Island

© Varied Perspective Technologies, LLC

PROPERTY INFORMATION

Parcel Number: 104603648

Find all properties around this property.

Printer friendly version of this property.

UPC: 1051076264264000000

Physical Address:

5547 NM 41

GALISTEO, NM 87540

Owner Name:

ALEXANDER LLC

Find all properties for this owner.

Owner Mailing Address:

10990 WILSHIRE BLVD 8TH FL

LOS ANGELES, CA 90024

Tax Code Area: CO-R

Section Township Range:

S16 T13N R9E

Legal Description:

T13N & 14N R9E B433 P197-200 T12N R 9E S 1 15,213.64 AC

Plat Book:

232/048

Most Recent Deed:

2062/340

Neighborhood: 4211009

GALISTEO

Find all properties for this neighborhood.

Property Class: SRES

Assessed Value:

See Notice of Value on Document Manager Page

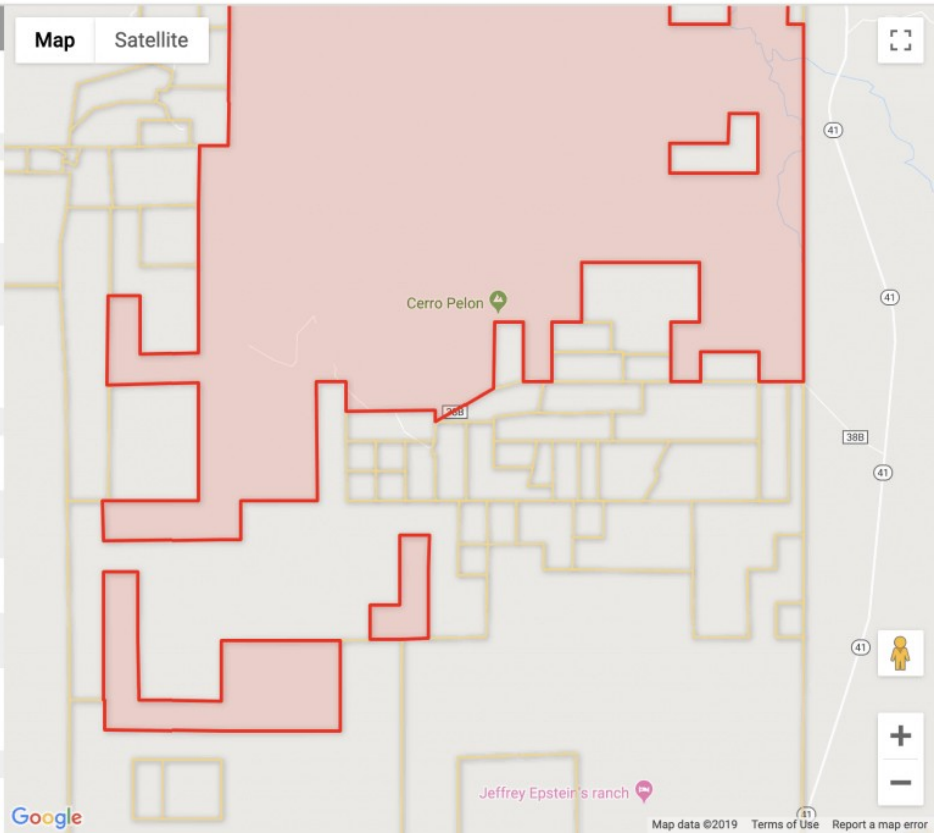

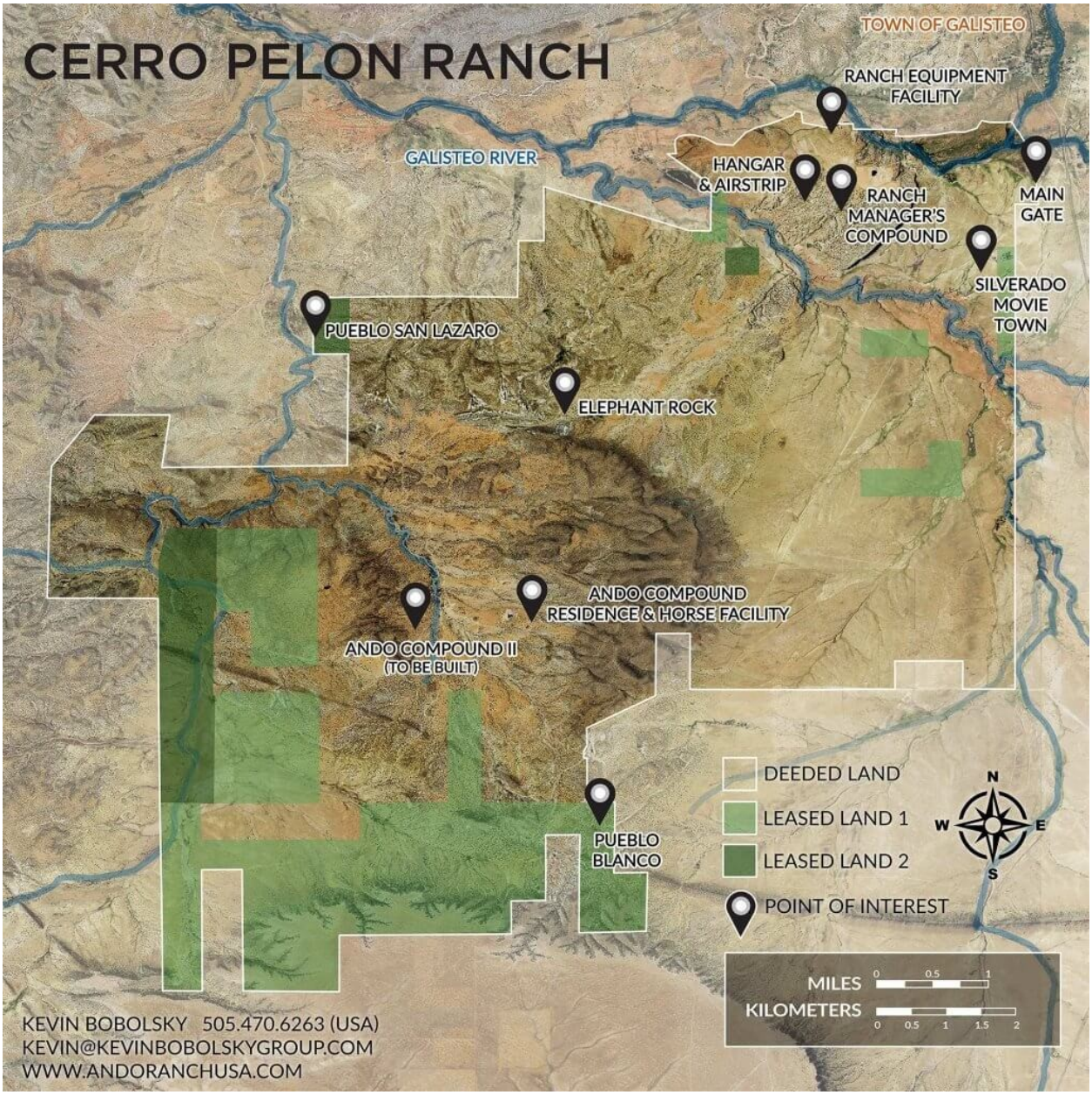
CERRO PELON RANCH
TOWN OF GALISTEO
RANCH EQUIPMENT FACILITY
GALISTEO RIVER
HANGAR & AIRSTRIP
RANCH MANAGER'S COMPOUND
MAIN GATE
SILVERADO MOVIE TOWN
PUEBLO SAN LAZARO
ELEPHANT ROCK
ANDO COMPOUND RESIDENCE & HORSE FACILITY
ANDO COMPOUND II (TO BE BUILT)
PUEBLO BLANCO
DEEDED LAND
LEASED LAND 1
LEASED LAND 2
POINT OF INTEREST
N
W
E
S
MILES 0 0.5 1
KILOMETERS 0 0.5 1 1.5 2
KEVIN BOBOLSKY 505.470.6263 (USA)
KEVIN@KEVINBOBOLSKYGROUP.COM
WWW.ANDORANCHUSA.COM

The King Family

Former **Gov. Bruce King** sold Jeffrey Epstein this nearly 8,000-acre family ranch for $12 million in 1993. Why let go of family property, while maintaining ownership of the land surrounding it? King passed away in 2009.

King served in the U.S. Army during World War II and spent a life in politics beginning in the early 1950's when he worked on Senator Dennis Chavez's campaign. He was elected to the Santa Fe County Commission in 1954 and served two terms. He went on to serve five terms in the New Mexico House of Representatives and three terms as Speaker of the House.

In 1970 he was elected to his first term as Governor and proceeded to serve two additional terms in 1978 and 1990. He also served on several boards, was active in the Boy Scouts of America, and served as the Chair of the New

Mexico Democratic Party and Vice-Chair of the National Governor's Association.

Bruce married his wife **Alice Marie Martin King** in 1947. Alice passed away in 2008. Alice had an extensive background in advocating for the children of New Mexico. She served as Chair of the Juvenile Justice Council, worked with the Juvenile Justice Task Force to review the New Mexico children's code, and chaired the Governor's Task Force on Children and Families, as First Lady.

The task force created the first-in-the-nation Children, Youth and Families Department. She also worked with educators and led several summits on the education system. She served on numerous boards of charitable foundations. She was a member of the board of directors for the New Mexico Boys Ranch and spearheaded the effort to establish the New Mexico Girls Ranch. She created the New Mexico Children's Foundation in 1992, which is a state-wide grant-making organization that has funded 165 small non-profit children's organizations throughout Mexico. Gary King is the President of the Board.

Bruce King had two brothers, Sam and Don, who also owned a lot of land in New Mexico, some of which surrounded the Epstein ranch. Sam, Don, and Bruce's son Bill have owned King Butane Company since 2009 and Bill has been a licensed truck driver since 1991.

Yolanda Jones King and former New Mexico AG Gary King

The other son of Bruce King, Former **AG of New Mexico Gary King**, served from 2007 to 2015. Before that, he served as a democratic New Mexico State Legislature for 12 years, from 1987-1998.

• Aside from Gary's background in politics, he has a law degree, previously maintained a private practice, and has a PhD in organic chemistry.

• In 1990 King served as Corporate General Counsel and Senior Environmental Scientist with Advanced Sciences, Inc. which is an environmental consulting firm that works with industrial and government clients. It was acquired by Commodore Applied Technologies, Inc. in 1996.

• In 1997 Gary and his wife purchased seven timeshares at the Marriott Kauai Beach Club in Lihue, HI.

• In 1998 he became the Policy Advisor to the Assistant Secretary for Environmental Management at the U.S Department of Energy (DOE) in Washington D.C., then rose to the position of the Director of the Office of Worker and Community Transition just one year later.

• In 2006 he was elected as New Mexico Attorney General.

• AG Gary King initiated the New Mexico Human Trafficking Task Force which is headed by the Office of the Attorney General and has a dedicated human trafficking unit within its special investigations division. They work with Life Link, a service provider offering emergency assistance, housing, substance abuse, mental health treatment, employment, and other supportive systems. They also work with state, local, tribal, and federal law enforcement agencies, and prosecutors. The office of the Attorney General was awarded a grant for this task force.

• He spearheaded legislation to make the practice of human trafficking a felony crime and was invited to Geneva, Switzerland by a United Nations committee to present this legislation as a model for other nations.

• He has served as chair of the Manzano District of the Boy Scouts of America and is president on the board for his mother's foundation – the New Mexico Children's Foundation.

• King received $15,000 from Epstein in 2006 for his run at AG. According to some reports, in 2006, following Epstein's arrest, King gave back $15,000 that an Epstein company called The Zorro Trust had contributed to his campaign for attorney general. Yet, he went on to accept another $35,000

from firms linked to Epstein in his 2014 run for Governor. King had said they would look into it and stated, "I don't think I've ever met him personally. He knows other members of my family better."

Gary King is married to Yolanda Jones King, a woman with a very extensive and impressive background.

• Received her BS cum laude in chemistry and PhD in physical chemistry (chemical laser kinetics) from the University of New Mexico in 1981.

• In 1978 she worked on Bruce King's campaign run. In 1987 Gary and Yolanda married.

• 32 Years in the U.S. Air Force working in research, management of research, development of programs, resource management, and program planning.

• She holds a patent in beam sensing techniques.

• She has numerous publications and presentations on directed energy and space technologies.

• Served as the Director of Engineering and Technical Management at the Air Force Nuclear Weapons Center at Kirtland AFB.

• Head of the space-based sensing and satellite protection technologies at the Space Vehicles Directorate of the U.S. Air Force Research Laboratory for three years, then moved to the AFNWC.

• Served as chair for the NATO RTO Sensors and Electronics Technology Panel. She traveled to meetings in Slovenia, Romania, Poland, France, Taiwan, Italy, the Netherlands, and the Czech Republic while in that position, and Gary accompanied her.

• Was the Director of the International Office for the Air Force Office of Scientific Research in Washington, D.C.

• Was responsible for management of all Ballistic Missile Defense Organization technology programs and oversight of all Air Force Science and Technology programs for the Phillips Laboratory Commander and AFSTC Commander.

• 1999-2011 Served on the Board of Trustees for the University of New Mexico Foundation. Yolanda and Gary donated between $10,000 – $24,999 between 2008-2009. Other donors include the Bill and Melinda Gates Foundation, Lockheed Martin, big pharma companies and banks, Walmart,

numerous foundations and estates, and the Navajo Nation donated over $1 million.

• 2019 – New Mexico Senate Democrats confirmed Yolanda to the New Mexico Institute of Mining and Technology Board of Regents.

• Her campaign contributions are primarily to women, with the most recent to Tulsi Gabbard's presidential run, from Hawaii.

A Few of Yolanda's Publishings and Symposiums:

Negative deuterium ion thermal energy measurements in a volume ion source

Co-chair at the NATO symposium on Advanced Sensor Payloads UAV

1989 Weapons Laboratory Air Force Systems Command – Kirtland Air Force Base: Experimental Investigation of Relationship Between Nonlinear Field Energy and Emittance Growth.

2003 Air Force Research Laboratory Success Stories

Epstein Campaign Money to Other New Mexico Candidates

In 2006 Epstein donated $10,000 to **Jim Baca's** campaign for New Mexico state land commissioner. It is being reported, that after Epstein's conviction, Baca either donated the money to charities or returned the money. That said, Baca was twice elected New Mexico Commissioner of Public Lands, serving from 1983 to 1986, and again from 1991 to 1993.

In 1993 **Bill Clinton** began his presidency, Jeffrey Epstein purchased the New Mexico ranch from former Gov. Bruce King, and Baca was appointed Director of the Bureau of Land Management by Clinton and was fired the following year. There are two BLM parcels butted up to Epstein's property at the north end.

Epstein also contributed $50,000 to each of former **Gov. Bill Richardson's** gubernatorial campaigns, who served as New Mexico's Governor from 2003 to 2011. According to reports, Richardson recalls visiting Epstein's New Mexico ranch only once during his run for governor in 2002. Richardson is also listed in Epstein's little black book. It is no coincidence that Richardson was also appointed the U.S. Ambassador to the United Nations and Energy Secretary by former President **Bill Clinton**. It's also no coincidence that he

and Bill Clinton became friends after working closely on sealing NAFTA's passage in 1993.

Is This a Bigger Operation?

How is it that political figures who are fighting for harsher laws for human trafficking, creating a human trafficking task force, a community children's foundation, and have worked at the highest levels of defense in our country, are completely blind to the actions of a man and his co-conspirators, who coincidentally own their father's land right smack in the middle of all of theirs? And then, to go on and accept campaign funds, long after he was a convicted sex offender, is rather astonishing.

He funded the Governors, AGs, Land Commissioners, and likely others, for decades. To say that this tight-knit group of politicians, including former President Bill Clinton – who traveled on Epstein's plane 26 times – were not involved in some level of conspiracy, would be foolish at best.

To suggest that deeply connected politicians, defense connections, and Hollywood all surrounding Epstein's ranch are not suspect would be even more foolish. Things aren't looking too bright for the Clintons, especially with their long list of connections to child sex traffickers and pedophiles. This also raises more questions as to what the Clintons, Richard Branson, Bill Gates, George Soros, and numerous others are up to on the islands in the Caribbean, which is rife with child trafficking.

The magic year was 1993. Bill Clinton became president, Gov. Bruce King set up Jeffrey Epstein in the center of his other parcels in New Mexico, Jim Baca was appointed the director of the Bureau of Land Management by Clinton, and Bill Richardson was working hard on NAFTA alongside Bill.

Epstein was lining everyone's pockets, and one by one, they were added to his little black book. And this is just a glance into New Mexico's Zorro Ranch connections. Epstein's other connections and locations add layer after layer of high-level government ties, making it undeniable that there are much bigger plays in action. The thought of blackmail, human trafficking, drug trafficking, gun trafficking, experimentation, and other nefarious actions come to mind when taking all factual reports and stacking them up with one another.

Indeed, this is a conspiracy at the highest levels – and as the indictment suggests – co-conspirators are most definitely involved.

Denied bail, Epstein remains in federal custody pending trial and was recently found injured and in a fetal position in his cell, with reports swirling about a potential suicide or attempted murder by a former police

officer who is serving time for running a drug ring, murdering four people, and burying them in his yard. Whatever proves to be true, one thing is for certain – all the King's horses and all the King's men can't put Epstein together again.

Article posted with permission from Corey Lynn, originally published at CoreysDigs.com

Corey Lynn is an investigative journalist who digs for truth in a world where nothing is as it seems, and then connects the dots and presents her findings to you. You can follow her work at CoreysDigs.com.